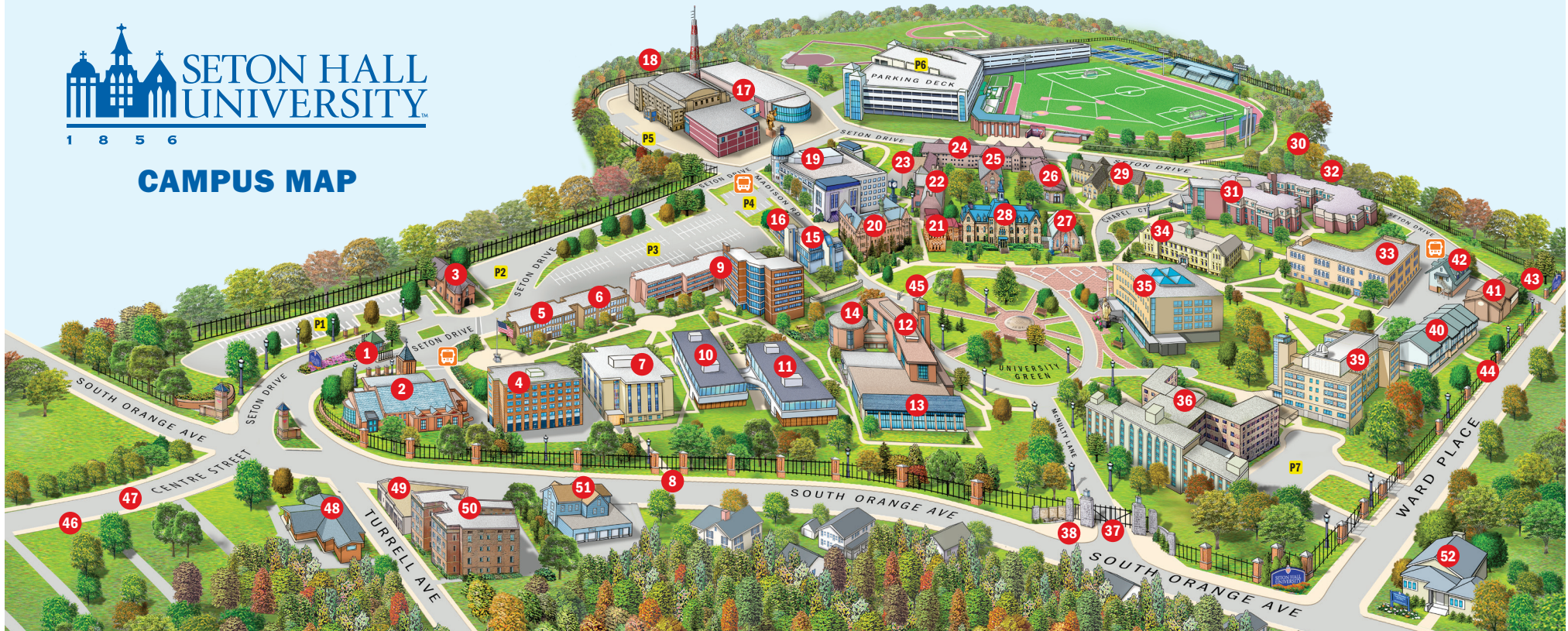



































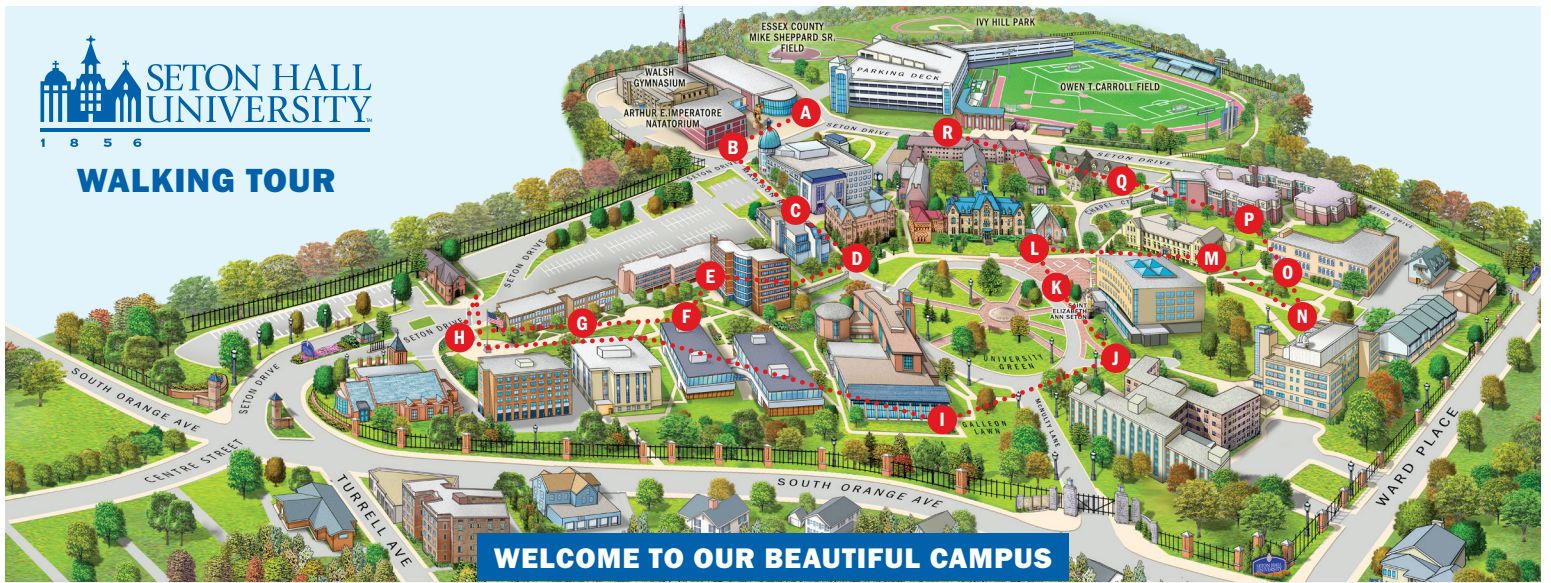


CAMPUS MAP



- | | | | |
|--|---|--|--|
| <ol style="list-style-type: none"> 1. Farinella Gate (Main Entrance) 2. Bethany Hall  3. Father Vincent Monella Art Center 4. Cabrini Hall  5. Neumann Hall  6. Serra Hall  7. Fahy Hall  8. Fahy Hall Pedestrian Gate 9. Xavier Hall  10. Caroline D. Schwartz Building  11. Arts and Sciences Hall  12. Bishop Dougherty University Center  13. Galleon Room (Dining Hall)  14. University Center Theatre  15. Duffy Hall  16. Book Store  17. Richie Regan Recreation and Athletic Center  18. Woodbine Pedestrian Gate 19. Walsh Library  20. Mooney Hall 21. Marshall Hall * | <ol style="list-style-type: none"> 22. Muscarelle Hall  23. Power Plant 24. Lewis Hall/Immaculate Conception Seminary  25. Alumni Hall 26. Alfieri Hall  27. Chapel of the Immaculate Conception  28. Presidents Hall * 29. McQuaid Hall  30. Wilden Place Pedestrian Gate 31. Aquinas Hall  32. Ward Booth 33. Corrigan Hall  34. Bayley Hall  35. Jubilee Hall 
(Market Research Center, Room 677) 36. Boland Hall  37. McNulty Gate (Closed) 38. McNulty Pedestrian Gate 39. Science and Technology Center  (McNulty Hall) 40. Gerety Hall  41. Physical Plant | <ol style="list-style-type: none"> 42. Public Safety and Security 43. Ward Place Gate 44. Pedestrian Gate 45. Green Area Gate (Restricted access) <p>OFF CAMPUS</p> <ol style="list-style-type: none"> 46. Saint Andrew's Hall (College Seminary) 47. George M. Ring Building (University Advancement) 48. Health Services  49. 525 South Orange Avenue  50. Turrell Manor 51. University Relations  52. Martin House (Human Resources)  <p>NOT PICTURED</p> <ul style="list-style-type: none"> • Seton Hall School of Law, One Newark Center, Newark • Ora Manor, 324 Valley Street, South Orange • Interprofessional Health Sciences (IHS) Campus, 123 Metro Boulevard, Nutley | <ol style="list-style-type: none"> P1. Bethany/D Lot P2. Humanities Faculty Lot P3. A Lot P4. Duffy Lot P5. F Lot P6. Parking Deck (Levels 1-5) P7. Boland Lot <p>Seton Hall University
400 South Orange Avenue
South Orange, New Jersey 07079</p> <p>Office of Undergraduate Admissions
(973) 313-6146 or (973) 313-6145
admissions.shu.edu
thehall@shu.edu</p> <p> Building has accessible entrance
  Only first floor is accessible
  SHUfly shuttle stop
  University and public parking
 * First floor accessible through Muscarelle Hall</p> |
|--|---|--|--|

WALKING TOUR



WELCOME TO OUR BEAUTIFUL CAMPUS

Seton Hall was founded in 1856 by James Roosevelt Bayley, the first bishop of Newark, who named the University after his aunt Elizabeth Ann Seton, the first American-born saint. We are a private, Catholic institution located on 58 acres in the Village of South Orange. Seton Hall offers easy access to Manhattan, only 14 miles away.

A Richie Regan Athletic and Recreation Center
Begin your walking tour at the Parking Deck. Walk toward the large bronze Pirate Statue. The Richie Regan Athletic and Recreation Center is on your right. The building houses the Fitness Center, coaching offices, Walsh Gymnasium and our award-winning, student-run radio station WSOU-FM.

B Walsh Library
Continue down Seton Drive toward the stop sign. On your left is Walsh Library, a large white building with a rotunda. Cross the street and stand under the rotunda to view inspirational and historical quotes. The Library opened in 1994 and includes study rooms, the stacks and Dunkin Donuts.

C Seton Hall Bookstore and Duffy Hall
Leave the rotunda and head left up Madison Road. Across the street is Duffy Hall, home to the Bookstore and the offices for Housing and Residence Life, Parking Services, Card Access and Disability Support Services.

D Mooney Hall
Continue up Madison Road. On your left is Mooney Hall, home to our award-winning Center for Academic Success, which helps ease the transition from high school to college and provides mentoring for all incoming students.

E Xavier Hall
Turn right and beyond Duffy Hall you will see Xavier Hall, the largest upperclassmen residence hall. Our upperclassmen residence halls include suite-style rooms consisting of two rooms with a shared bathroom. The campus is home to over 2,200 students who live in either the six halls on-campus or the two off-campus, apartment-style residence halls.

F Arts and Sciences Hall and Caroline D. Schwartz Building
Continue straight under Xavier Hall. Arts and Sciences Hall and Schwartz Building are on your left (two white buildings). Arts and Sciences Hall houses classrooms and the Academic Resource Center which provides advising, tutoring and writing

help. The Schwartz Building houses general classrooms and members of the Provosts office.

G Fahy, Serra and Neumann Halls
Continue straight. Fahy Hall is on your left and Serra and Neumann Halls, two upperclassmen residence halls, are on your right. Fahy Hall consists of numerous academic departments, classrooms, a language lab, computer labs, the Pirate TV Studio and the Honors Program.

H Cabrini Hall, Father Vincent Monella Art Center and Bethany Hall
Continue to the end of the sidewalk. On your left is Cabrini Hall, an upperclassmen, residence hall. The red brick historical building across Seton Drive is the Father Vincent Monella Art Center, which now houses art studios. Bethany Hall serves as a welcoming multipurpose space for visitors, the University community and alumni; it is the central location for admissions activities, including campus tours.

I Bishop Dougherty University Center
Turn around and head back to Xavier Hall. Make a right, and walk downhill. Follow the path past the Reflection Garden. Continue around Bishop Dougherty University Center, which holds a Starbucks, Jersey Mike's, The Caf (Seton Hall's dining room), and the University Center Theatre. From the outside, you can also see our outdoor amphitheater and Pirate Plaza, just outside of Starbucks. The University Center also has meeting spaces for clubs and activity areas for speakers, dances and more.

J Boland Hall
Walk across the street to Boland Hall, our largest freshmen residence on campus. Boland Hall is also home to Campus Ministry, the pastoral presence of the Catholic Church.

K The Green and Jubilee Hall
Walk around The Green, keeping it on your left. On a sunny day, students gather here to hang out and study. Our campus is completely wireless, enabling students to bring their Seton Hall laptops outside to study. Jubilee Hall is on your right, home to the College of Human Development Culture and Media; Stillman School of Business and some College of Arts and Sciences classrooms and offices. This building contains The Trading Room, Sports Polling Institute, Market Research Center and labs.

L Presidents Hall and the Chapel of the Immaculate Conception

Next you will see the two most historic buildings on campus. Presidents Hall dates back to 1867 and houses administrative offices. The Chapel of the Immaculate Conception was built in 1863 and renovated in 2008. It is the spiritual center of campus where mass is offered multiple times a day.

M Bayley Hall
When facing the Chapel, turn right and walk down the path. On your left is Bayley Hall, where you'll find the offices of Financial Aid, Registrar and Bursar. It also houses The Career Center which provides career education and a recruiting environment for students and employers. The Center is open to all students, beginning their freshmen year, to help them find internships, build resumes and apply for jobs.

N Science and Technology Center
Continue past Bayley Hall to the state-of-the-art Science and Technology Center. The building includes classrooms, labs, a rooftop greenhouse and observatory. Undergraduate students gain hands-on experience working side-by-side with well-known science professors conducting research, some of which is funded by the National Institute of Health.

O Corrigan Hall
Turn left toward Corrigan Hall where you will find the Music Department, classrooms and the Mobile Computing helpdesk. Students needing laptop assistance come here for help or repairs.

P Aquinas Hall
At the end of Corrigan Hall, turn right to head to the rear of Bayley Hall. On your right, you will see the newly renovated Aquinas Hall (or AQ, as it is called by students), which is a freshmen residence.

Q McQuaid Hall
Turn right toward the street, Chapel Court. Cross and you will find a yellow brick building, McQuaid Hall, which is home to the School of Diplomacy and International Relations.

R Immaculate Conception Seminary School of Theology
Continue straight through the narrow, tree-lined passage and then take a left. Across the street, on your right, you will see our baseball and soccer fields, Owen Carroll Athletic Field. The Immaculate Conception Seminary School of Theology is on your left. *This concludes the walking tour.*